
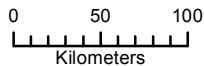


68°W 66°W 64°W 62°W 60°W 58°W 56°W 54°W



CANADA-NOVA SCOTIA
OFFSHORE PETROLEUM BOARD

Available Lands



January, 2019

This map is intended to be used for general information purposes only.
Please refer to the relevant documents of title for exact information.

- Lands available for nomination
- NS18-3 Parcels
- Exploration Licences
- Significant Discovery Licences
- Production Licences
- Permits - Georges Bank
- Inshore waters*
- St Anns Bank Area of Interest
- Donkin Block Prohibited Area
- Marine Protected Area
- Georges Bank Prohibition Zone

*Inshore waters are designated as Provincial Jurisdiction in the Accord Act.

46°N

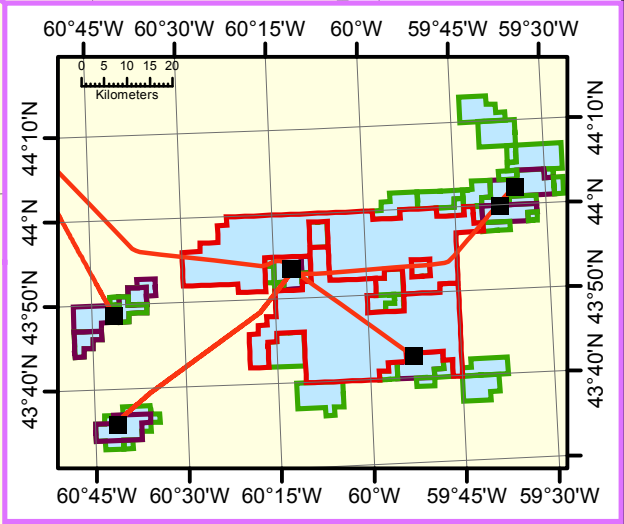
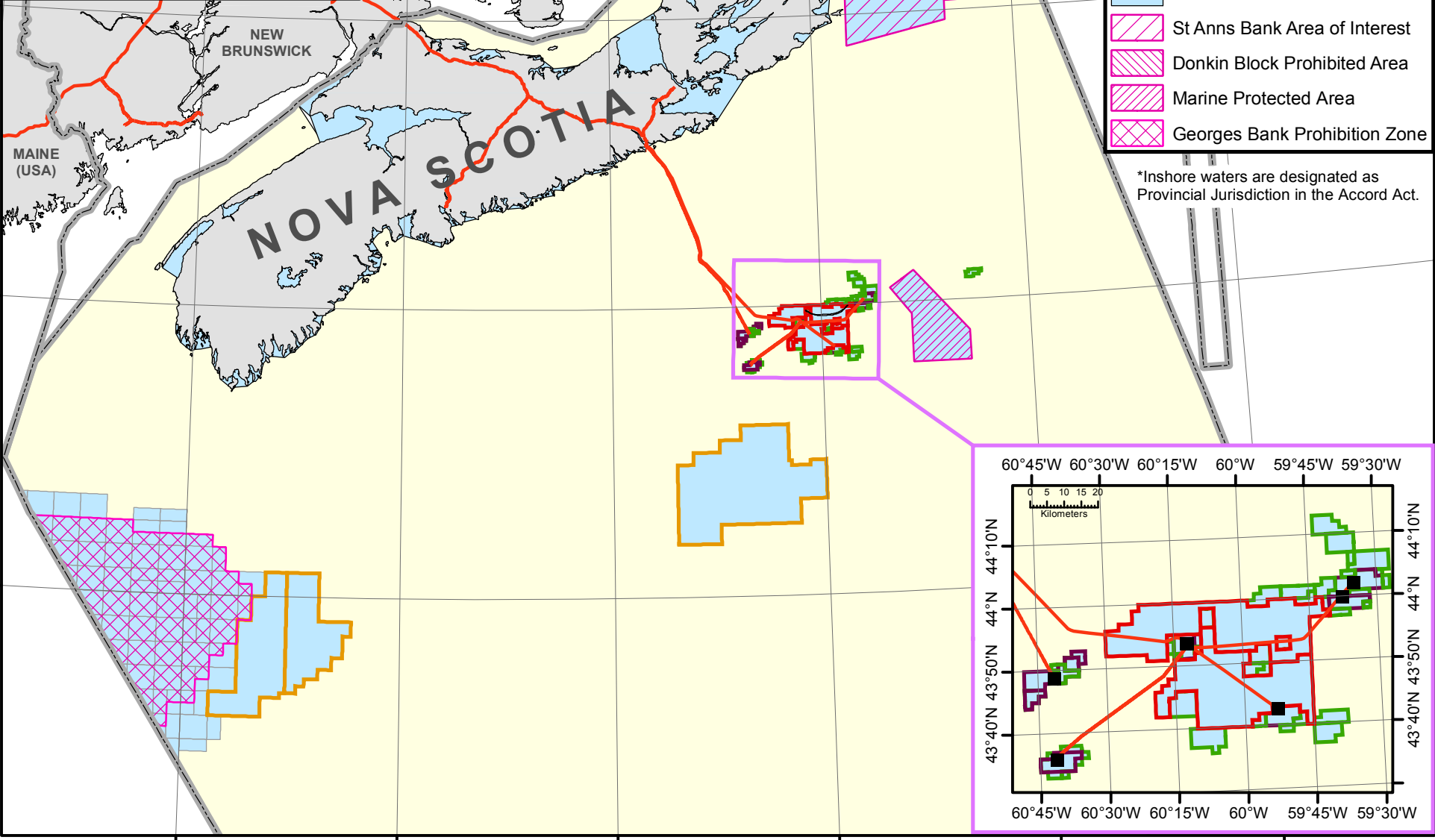
44°N

42°N

46°N

44°N

42°N



66°W

64°W

62°W

60°W

58°W

56°W